

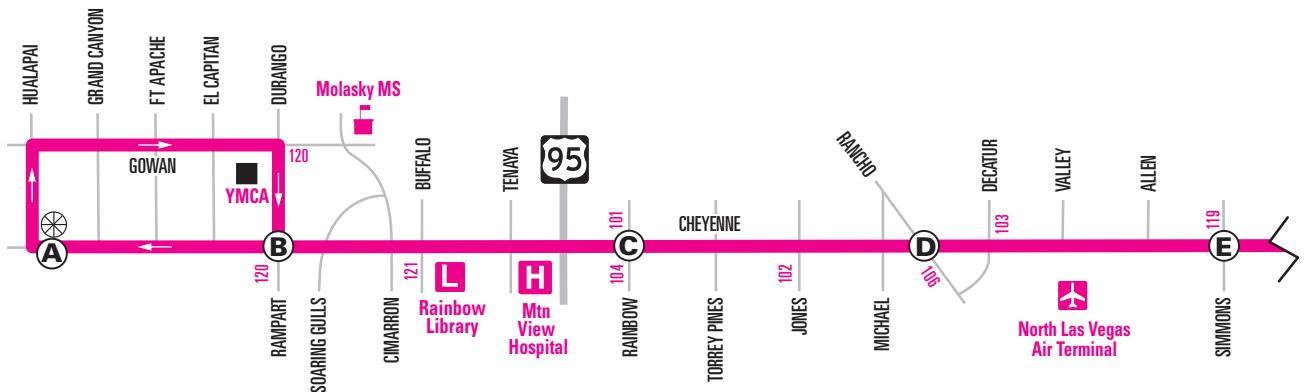
218 Cheyenne | Weekdays

EASTBOUND WEEKDAYS

WB Cheyenne east of Hualapai	Cheyenne & Rampart (Durango)	Rainbow	Rancho	Simmons	Martin L. King	Civic Center	N. Las Vegas Blvd.	Cheyenne & Nellis (before loop)
(A)	(B)	(C)	(D)	(E)	(F)	(G)	(H)	(J)
■	■	■	■	4:08	4:10	4:17	4:21	4:25
4:16	4:26	4:33	4:39	4:44	4:47	4:55	5:00	5:04
5:00	5:10	5:17	5:23	5:28	5:31	5:39	5:44	5:48
5:27	5:37	5:45	5:51	5:57	6:01	6:10	6:15	6:19
5:54	6:05	6:14	6:21	6:27	6:31	6:40	6:46	6:50
6:23	6:34	6:43	6:50	6:56	7:00	7:09	7:15	7:19
6:49	7:01	7:11	7:18	7:25	7:29	7:39	7:45	7:49
7:19	7:31	7:41	7:48	7:55	7:59	8:09	8:15	8:19
7:49	8:01	8:11	8:18	8:25	8:29	8:39	8:45	8:49
8:19	8:31	8:41	8:48	8:55	8:59	9:09	9:15	9:19
8:49	9:01	9:11	9:18	9:25	9:29	9:39	9:45	9:49
9:19	9:31	9:41	9:48	9:55	9:59	10:09	10:15	10:19
9:49	10:01	10:11	10:18	10:25	10:29	10:39	10:45	10:49
10:19	10:31	10:41	10:48	10:55	10:59	11:09	11:15	11:19
10:49	11:01	11:11	11:18	11:25	11:29	11:39	11:45	11:49
11:19	11:31	11:41	11:48	11:55	11:59	12:09	12:15	12:19
11:49	12:01	12:11	12:18	12:25	12:29	12:39	12:45	12:49
12:19	12:31	12:41	12:48	12:55	12:59	1:09	1:15	1:19
12:49	1:01	1:11	1:18	1:25	1:30	1:40	1:46	1:50

EASTBOUND WEEKDAYS (Cont.)

WB Cheyenne east of Hualapai	Cheyenne & Rampart (Durango)	Rainbow	Rancho	Simmons	Martin L. King	Civic Center	N. Las Vegas Blvd.	Cheyenne & Nellis (before loop)
(A)	(B)	(C)	(D)	(E)	(F)	(G)	(H)	(J)
1:19	1:31	1:41	1:48	1:55	2:00	2:10	2:16	2:20
1:49	2:01	2:11	2:18	2:25	2:30	2:40	2:46	2:50
2:19	2:31	2:41	2:48	2:55	3:00	3:10	3:16	3:20
2:49	3:01	3:11	3:18	3:25	3:30	3:40	3:46	3:50
3:19	3:31	3:41	3:48	3:55	4:00	4:10	4:16	4:20
3:49	4:01	4:11	4:18	4:25	4:30	4:40	4:46	4:50
4:19	4:31	4:41	4:48	4:55	5:00	5:10	5:16	5:20
4:49	5:01	5:11	5:18	5:25	5:30	5:40	5:46	5:50
5:19	5:31	5:41	5:48	5:54	5:58	6:07	6:13	6:17
5:49	6:00	6:09	6:15	6:21	6:25	6:33	6:39	6:43
6:19	6:30	6:39	6:45	6:51	6:55	7:03	7:09	7:13
6:48	6:59	7:08	7:14	7:20	7:24	7:31	7:36	7:40
7:25	7:36	7:45	7:51	7:57	8:01	8:08	8:13	8:17
8:10	8:21	8:30	8:36	8:42	8:46	8:53	8:58	9:02
8:55	9:06	9:14	9:20	9:25	9:28	9:35	9:40	9:44
9:55	10:06	10:14	10:20	10:25	10:28	10:35	10:40	10:44
10:55	11:05	11:13	11:18	11:23	11:26	11:33	11:38	11:42
11:55	12:05	12:13	12:18	12:23	12:26	12:33	12:38	12:42
12:55	1:05	1:12	1:17	1:22	1:25	1:31	1:35	1:39



WESTBOUND WEEKDAYS

Cheyenne & Nellis (before loop)	Cheyenne & Nellis (after loop)	N. Las Vegas Blvd.	Civic Center	Martin L. King	Simmons	Rancho	Rainbow	Durango (Rampart)	WB Cheyenne east of Hualapai
(J)	(I)	(H)	(G)	(F)	(E)	(D)	(C)	(B)	(A)
■	■	■	■	■	3:55	4:00	4:05	4:10	4:14
4:27	4:32	4:37	4:41	4:48	4:51	4:56	5:01	5:06	5:10
5:15	5:20	5:25	5:30	5:38	5:41	5:47	5:53	5:59	6:03
5:40	5:46	5:52	5:58	6:07	6:10	6:16	6:22	6:29	6:33
6:07	6:12	6:19	6:25	6:35	6:38	6:45	6:52	6:59	7:03
6:35	6:40	6:47	6:53	7:04	7:08	7:15	7:22	7:30	7:35
7:05	7:10	7:17	7:23	7:34	7:38	7:45	7:52	8:00	8:05
7:35	7:40	7:47	7:53	8:04	8:08	8:15	8:22	8:30	8:35
8:05	8:10	8:17	8:23	8:34	8:38	8:45	8:52	9:00	9:05
8:35	8:40	8:47	8:53	9:04	9:08	9:15	9:22	9:30	9:35
9:05	9:10	9:17	9:23	9:34	9:38	9:45	9:52	10:00	10:05
9:35	9:40	9:47	9:53	10:04	10:08	10:15	10:22	10:30	10:35
10:05	10:10	10:17	10:23	10:34	10:38	10:45	10:52	11:00	11:05
10:35	10:40	10:47	10:53	11:04	11:08	11:15	11:22	11:30	11:35
11:05	11:10	11:17	11:23	11:34	11:38	11:45	11:52	12:00	12:05
11:35	11:40	11:47	11:53	12:04	12:08	12:15	12:22	12:30	12:35
12:05	12:10	12:17	12:23	12:34	12:38	12:45	12:52	1:00	1:05
12:35	12:40	12:47	12:53	1:04	1:08	1:15	1:22	1:30	1:35
1:03	1:08	1:15	1:22	1:33	1:37	1:44	1:52	2:01	2:06

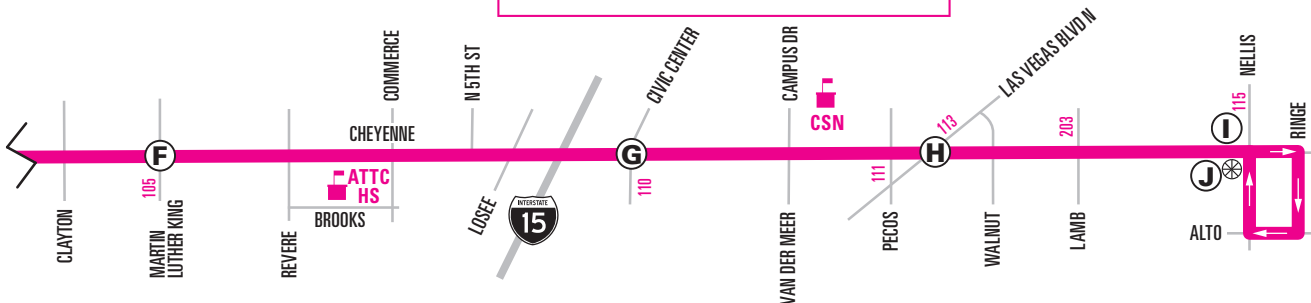
WESTBOUND WEEKDAYS (Cont.)

Cheyenne & Nellis (before loop)	Cheyenne & Nellis (after loop)	N. Las Vegas Blvd.	Civic Center	Martin L. King	Simmons	Rancho	Rainbow	Durango (Rampart)	WB Cheyenne east of Hualapai
(J)	(I)	(H)	(G)	(F)	(E)	(D)	(C)	(B)	(A)
1:33	1:38	1:45	1:52	2:03	2:07	2:14	2:22	2:31	2:36
2:03	2:08	2:15	2:22	2:33	2:37	2:44	2:52	3:01	3:06
2:33	2:38	2:45	2:52	3:03	3:07	3:14	3:22	3:31	3:36
3:03	3:08	3:15	3:22	3:33	3:37	3:44	3:52	4:01	4:06
3:33	3:38	3:45	3:52	4:03	4:07	4:14	4:22	4:31	4:36
4:03	4:08	4:15	4:22	4:33	4:37	4:44	4:52	5:01	5:06
4:33	4:38	4:45	4:52	5:03	5:07	5:14	5:22	5:31	5:36
5:03	5:08	5:15	5:22	5:33	5:37	5:44	5:52	6:01	6:06
5:33	5:38	5:45	5:52	6:02	6:06	6:13	6:20	6:28	6:33
6:04	6:09	6:16	6:22	6:31	6:34	6:41	6:48	6:56	7:01
6:35	6:40	6:46	6:52	7:01	7:04	7:10	7:17	7:24	7:28
7:05	7:10	7:16	7:22	7:31	7:34	7:40	7:47	7:54	7:58
7:50	7:55	8:01	8:07	8:16	8:19	8:25	8:32	8:39	8:43
8:35	8:40	8:46	8:52	9:01	9:04	9:10	9:17	9:24	9:28
9:15	9:20	9:26	9:31	9:40	9:43	9:49	9:55	10:02	10:06
9:55	10:00	10:06	10:11	10:20	10:23	10:29	10:35	10:42	10:46
10:55	11:00	11:06	11:11	11:19	11:22	11:28	11:34	11:41	11:45
11:54	11:59	12:05	12:10	12:18	12:21	12:27	12:33	12:40	12:44
12:53	12:57	1:02	1:06	1:13	1:16	1:21	1:27	1:33	1:37

NOTE: ■ Trip continues through loop and ends at eastbound Cheyenne just east of Durango ten to eleven minutes after time shown.
 NOTA: El viaje continúa a través del bucle y termina en Cheyenne en dirección este, justo al este de Durango, de diez a once minutos después del tiempo mostrado.

Additional bus stops approximately every 1/4 mile between time points.
 Los autobuses adicionales se detienen aproximadamente cada 1/4 de milla entre los puntos de horario.

- Layover / Escalera
- Points of Interest / Puntos de Interés
- Time Point/Stop / Punto de tiempo/Parada
- Route Map Continues / Continúa el mapa de ruta
- Route Transfer / Transferencia de ruta



218 Cheyenne | Saturdays

EASTBOUND SATURDAYS

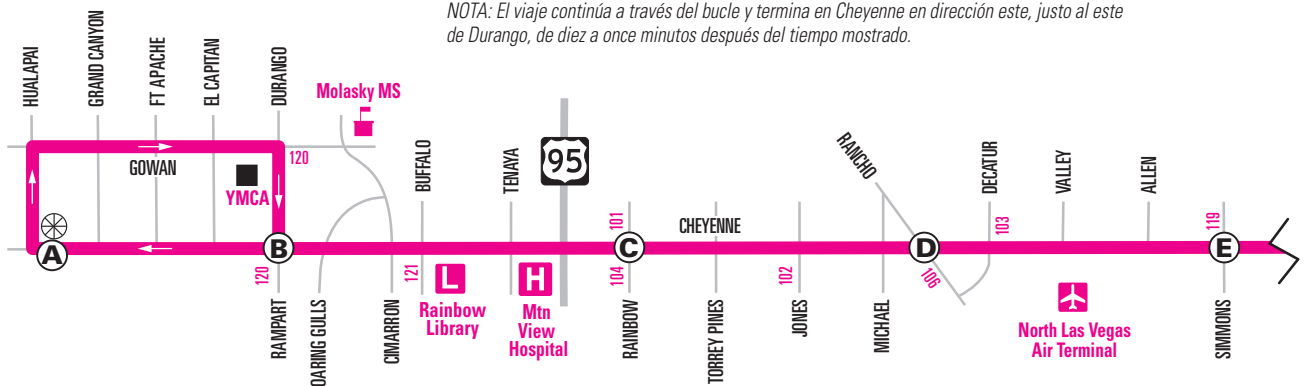
WB Cheyenne east of Hualapai	Cheyenne & Rampart (Durango)	Rainbow	Rancho	Simmons	Martin L. King	Civic Center	N. Las Vegas Blvd.	Cheyenne & Nellis (before loop)
(A)	(B)	(C)	(D)	(E)	(F)	(G)	(H)	(J)
4:33	4:43	4:50	4:55	5:00	5:03	5:09	5:14	5:18
5:31	5:41	5:48	5:54	5:59	6:02	6:09	6:14	6:18
6:01	6:11	6:18	6:24	6:29	6:32	6:39	6:44	6:48
6:29	6:39	6:47	6:53	6:59	7:02	7:09	7:14	7:18
6:59	7:09	7:17	7:23	7:29	7:32	7:39	7:44	7:48
7:28	7:39	7:47	7:53	7:59	8:03	8:11	8:16	8:20
7:59	8:10	8:18	8:24	8:30	8:34	8:42	8:47	8:51
8:30	8:41	8:49	8:55	9:01	9:05	9:13	9:18	9:22
9:01	9:12	9:20	9:26	9:32	9:36	9:44	9:49	9:53
9:32	9:43	9:51	9:57	10:03	10:07	10:15	10:20	10:24
10:03	10:14	10:22	10:28	10:34	10:38	10:46	10:51	10:55
10:34	10:45	10:53	10:59	11:05	11:09	11:17	11:22	11:26
11:05	11:16	11:24	11:30	11:36	11:40	11:48	11:53	11:57
11:36	11:47	11:55	12:01	12:07	12:11	12:19	12:24	12:28
12:01	12:12	12:21	12:28	12:35	12:39	12:48	12:54	12:58
12:30	12:41	12:50	12:57	1:04	1:08	1:17	1:23	1:27
12:56	1:07	1:16	1:23	1:30	1:34	1:43	1:49	1:53
1:26	1:37	1:46	1:53	2:00	2:04	2:13	2:19	2:23
1:56	2:07	2:16	2:23	2:30	2:34	2:43	2:49	2:53
2:26	2:37	2:46	2:53	3:00	3:04	3:13	3:19	3:23
2:56	3:07	3:16	3:23	3:30	3:34	3:43	3:49	3:53
3:26	3:37	3:46	3:53	4:00	4:04	4:13	4:19	4:23
3:56	4:07	4:16	4:23	4:30	4:34	4:43	4:49	4:53
4:26	4:37	4:46	4:53	5:00	5:04	5:13	5:19	5:23
4:56	5:07	5:16	5:23	5:30	5:34	5:43	5:49	5:53
5:25	5:36	5:45	5:52	5:59	6:03	6:12	6:18	6:22
5:55	6:06	6:15	6:21	6:27	6:30	6:38	6:44	6:48
6:25	6:36	6:45	6:51	6:57	7:00	7:07	7:12	7:16
6:55	7:06	7:15	7:21	7:27	7:30	7:37	7:42	7:46
7:28	7:39	7:48	7:54	8:00	8:03	8:10	8:15	8:19
8:13	8:24	8:33	8:39	8:45	8:48	8:55	9:00	9:04
8:55	9:06	9:14	9:20	9:25	9:28	9:35	9:40	9:44
9:55	10:06	10:14	10:20	10:25	10:28	10:35	10:40	10:44
10:55	11:05	11:13	11:18	11:23	11:26	11:33	11:38	11:42
11:55	12:05	12:13	12:18	12:23	12:26	12:33	12:38	12:42
12:55	1:05	1:12	1:17	1:22	1:25	1:31	1:35	1:39

WESTBOUND SATURDAYS

Cheyenne & Nellis (before loop)	Cheyenne & Nellis (after loop)	N. Las Vegas Blvd.	Civic Center	Martin L. King	Simmons	Rancho	Rainbow	Durango (Rampart)	WB Cheyenne east of Hualapai
(J)	(I)	(H)	(G)	(F)	(E)	(D)	(C)	(B)	(A)
4:36	4:41	4:46	4:50	4:57	5:00	5:05	5:10	5:15	5:19
5:29	5:34	5:39	5:44	5:52	5:55	6:01	6:07	6:13	6:17
5:59	6:04	6:09	6:14	6:22	6:25	6:31	6:37	6:43	6:47
6:29	6:34	6:39	6:44	6:52	6:55	7:01	7:07	7:13	7:17
6:59	7:04	7:09	7:14	7:22	7:25	7:31	7:37	7:43	7:47
7:29	7:34	7:39	7:44	7:52	7:55	8:01	8:07	8:13	8:17
7:58	8:03	8:09	8:14	8:23	8:26	8:33	8:39	8:46	8:51
8:29	8:34	8:40	8:45	8:54	8:57	9:04	9:10	9:17	9:22
9:00	9:05	9:11	9:16	9:25	9:28	9:35	9:41	9:48	9:53
9:31	9:36	9:42	9:47	9:56	9:59	10:06	10:12	10:19	10:24
10:02	10:07	10:13	10:18	10:27	10:30	10:37	10:43	10:50	10:55
10:33	10:38	10:44	10:49	10:58	11:01	11:08	11:14	11:21	11:26
10:58	11:03	11:09	11:14	11:23	11:26	11:33	11:39	11:46	11:51
11:23	11:28	11:34	11:39	11:48	11:51	11:58	12:04	12:11	12:16
11:50	11:55	12:01	12:06	12:15	12:18	12:25	12:31	12:38	12:43
12:19	12:24	12:30	12:35	12:44	12:47	12:54	1:00	1:07	1:12
12:45	12:50	12:56	1:02	1:12	1:15	1:22	1:29	1:37	1:42
1:14	1:19	1:25	1:31	1:41	1:44	1:51	1:58	2:06	2:11
1:44	1:49	1:55	2:01	2:11	2:14	2:21	2:28	2:36	2:41
2:14	2:19	2:25	2:31	2:41	2:44	2:51	2:58	3:06	3:11
2:44	2:49	2:55	3:01	3:11	3:14	3:21	3:28	3:36	3:41
3:14	3:19	3:25	3:31	3:41	3:44	3:51	3:58	4:06	4:11
3:44	3:49	3:55	4:01	4:11	4:14	4:21	4:28	4:36	4:41
4:14	4:19	4:25	4:31	4:41	4:44	4:51	4:58	5:06	5:11
4:44	4:49	4:55	5:01	5:11	5:14	5:21	5:28	5:36	5:41
5:14	5:19	5:25	5:31	5:41	5:44	5:51	5:58	6:06	6:11
5:44	5:49	5:55	6:01	6:11	6:14	6:21	6:28	6:36	6:41
6:15	6:20	6:26	6:32	6:41	6:44	6:50	6:57	7:04	7:08
7:00	7:05	7:11	7:17	7:26	7:29	7:35	7:42	7:49	7:53
7:45	7:50	7:56	8:02	8:11	8:14	8:20	8:27	8:34	8:38
8:30	8:35	8:41	8:47	8:56	8:59	9:05	9:12	9:19	9:23
9:15	9:20	9:26	9:31	9:40	9:43	9:49	9:55	10:02	10:06
9:55	10:00	10:06	10:11	10:20	10:23	10:29	10:35	10:42	10:46
10:55	11:00	11:06	11:11	11:19	11:22	11:28	11:34	11:41	11:45
11:54	11:59	12:05	12:10	12:18	12:21	12:27	12:33	12:40	12:44
12:53	12:57	1:02	1:06	1:13	1:16	1:21	1:27	1:33	1:37

NOTE: Trip continues through loop and ends at eastbound Cheyenne just east of Durango ten to eleven minutes after time shown.

NOTA: El viaje continúa a través del bucle y termina en Cheyenne en dirección este, justo al este de Durango, de diez a once minutos después del tiempo mostrado.



EASTBOUND SUNDAYS

WB Cheyenne east of Hualapai	Cheyenne & Rampart (Durango)	Rainbow	Rancho	Simmons	Martin L. King	Civic Center	N. Las Vegas Blvd.	Cheyenne & Nellis (before loop)
(A)	(B)	(C)	(D)	(E)	(F)	(G)	(H)	(J)
5:02	5:12	5:19	5:25	4:45	4:47	4:53	4:57	5:01
6:00	6:10	6:18	6:24	5:30	5:33	5:40	5:45	5:49
7:00	7:10	7:18	7:24	6:30	6:33	6:40	6:45	6:49
7:58	8:09	8:17	8:23	7:30	7:33	7:40	7:45	7:49
8:58	9:09	9:17	9:23	8:29	8:32	8:39	8:44	8:48
9:58	10:09	10:17	10:23	9:32	9:39	9:46	9:51	9:55
10:58	11:09	11:17	11:23	10:32	10:39	10:46	10:51	10:55
11:36	11:47	11:55	12:01	11:29	11:32	11:39	11:44	11:48
12:16	12:27	12:36	12:43	12:10	12:17	12:22	12:26	12:30
1:01	1:12	1:21	1:28	1:35	1:38	1:46	1:52	1:56
2:31	2:42	2:51	2:58	2:20	2:23	2:31	2:37	2:41
3:16	3:27	3:36	3:43	3:05	3:08	3:16	3:22	3:26
4:01	4:12	4:21	4:28	3:35	3:38	3:46	3:52	3:56
4:46	4:57	5:06	5:13	4:35	4:38	4:46	4:52	4:56
5:31	5:42	5:51	5:58	5:20	5:23	5:31	5:37	5:41
6:16	6:27	6:36	6:43	6:05	6:08	6:16	6:22	6:26
7:05	7:16	7:25	7:31	6:30	6:33	6:41	6:47	6:51
7:55	8:06	8:15	8:21	7:30	7:33	7:41	7:47	7:51
8:55	9:06	9:14	9:20	8:29	8:32	8:39	8:44	8:48
9:55	10:06	10:14	10:20	9:32	9:39	9:46	9:51	9:55
10:55	11:05	11:13	11:18	10:32	10:35	10:43	10:49	10:53
11:55	12:05	12:13	12:18	11:29	11:32	11:39	11:44	11:48
12:55	1:05	1:12	1:17	1:22	1:25	1:31	1:35	1:39

WESTBOUND SUNDAYS

Cheyenne & Nellis (before loop)	Cheyenne & Nellis (after loop)	N. Las Vegas Blvd.	Civic Center	Martin L. King	Simmons	Rancho	Rainbow	Durango (Rampart)	WB Cheyenne east of Hualapai
(J)	(I)	(H)	(G)	(F)	(E)	(D)	(C)	(B)	(A)
5:03	5:08	5:13	5:17	5:24	5:27	5:32	5:38	5:44	5:48
6:03	6:08	6:13	6:17	6:24	6:27	6:32	6:38	6:44	6:48
7:03	7:08	7:13	7:17	7:24	7:27	7:32	7:38	7:44	7:48
8:03	8:08	8:13	8:17	8:24	8:27	8:32	8:38	8:44	8:48
9:03	9:08	9:13	9:17	9:24	9:27	9:32	9:38	9:44	9:48
10:03	10:08	10:13	10:17	10:24	10:27	10:32	10:38	10:44	10:48
11:03	11:08	11:13	11:17	11:24	11:27	11:32	11:38	11:44	11:48
12:03	12:08	12:13	12:17	12:24	12:27	12:32	12:38	12:44	12:48
1:03	1:08	1:13	1:17	1:24	1:27	1:32	1:38	1:44	1:48
2:03	2:08	2:13	2:17	2:24	2:27	2:32	2:38	2:44	2:48
3:03	3:08	3:13	3:17	3:24	3:27	3:32	3:38	3:44	3:48
4:03	4:08	4:13	4:17	4:24	4:27	4:32	4:38	4:44	4:48
5:03	5:08	5:13	5:17	5:24	5:27	5:32	5:38	5:44	5:48
6:03	6:08	6:13	6:17	6:24	6:27	6:32	6:38	6:44	6:48
7:03	7:08	7:13	7:17	7:24	7:27	7:32	7:38	7:44	7:48
8:03	8:08	8:13	8:17	8:24	8:27	8:32	8:38	8:44	8:48
9:03	9:08	9:13	9:17	9:24	9:27	9:32	9:38	9:44	9:48
10:03	10:08	10:13	10:17	10:24	10:27	10:32	10:38	10:44	10:48
11:03	11:08	11:13	11:17	11:24	11:27	11:32	11:38	11:44	11:48
12:03	12:08	12:13	12:17	12:24	12:27	12:32	12:38	12:44	12:48
1:03	1:08	1:13	1:17	1:24	1:27	1:32	1:38	1:44	1:48
2:03	2:08	2:13	2:17	2:24	2:27	2:32	2:38	2:44	2:48
3:03	3:08	3:13	3:17	3:24	3:27	3:32	3:38	3:44	3:48
4:03	4:08	4:13	4:17	4:24	4:27	4:32	4:38	4:44	4:48
5:03	5:08	5:13	5:17	5:24	5:27	5:32	5:38	5:44	5:48
6:03	6:08	6:13	6:17	6:24	6:27	6:32	6:38	6:44	6:48
7:03	7:08	7:13	7:17	7:24	7:27	7:32	7:38	7:44	7:48
8:03	8:08	8:13	8:17	8:24	8:27	8:32	8:38	8:44	8:48
9:03	9:08	9:13	9:17	9:24	9:27	9:32	9:38	9:44	9:48
10:03	10:08	10:13	10:17	10:24	10:27	10:32	10:38	10:44	10:48
11:03	11:08	11:13	11:17	11:24	11:27	11:32	11:38	11:44	11:48
12:03	12:08	12:13	12:17	12:24	12:27	12:32	12:38	12:44	12:48
1:03	1:08	1:13	1:17	1:24	1:27	1:32	1:38	1:44	1:48

NOTE: ■ Trip continues through loop and ends at eastbound Cheyenne just east of Durango ten to eleven minutes after time shown.
 NOTA: ■ El viaje continúa a través del bucle y termina en Cheyenne en dirección este, justo al este de Durango, de diez a once minutos después del tiempo mostrado.

Additional bus stops approximately every 1/4 mile between time points.

Las autobuses adicionales se detienen aproximadamente cada 1/4 de milla entre los puntos de horario.

- Layover Escala
- Time Point/Stop Punto de tiempo/Parada
- Route Transfer Transferencia de ruta
- Points of Interest Puntos de Interés
- Route Map Continues Continúa el mapa de ruta

