

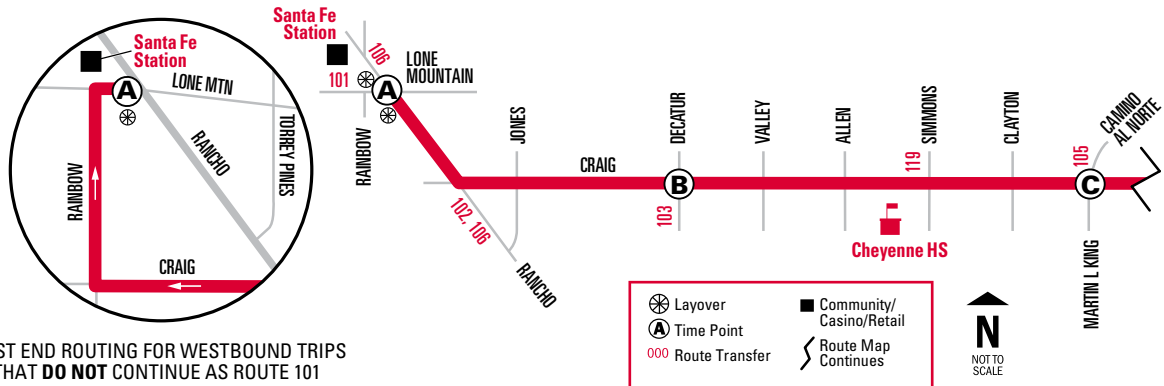
EASTBOUND WEEKDAYS

(A) Lone Mtn & Rancho	(B) Decatur	(C) Martin L. King (Camino Al Norte)	(D) Losee	(E) Pecos	(F) Craig & Las Vegas Blvd	▼ CONTINUES AS ROUTE
4:42	4:49	4:56	5:04	5:07	5:13	
5:29	5:36	5:44	5:52	5:56	6:03	
5:59	6:06	6:14	6:22	6:26	6:33	
6:25	6:33	6:43	6:52	6:56	7:04	
6:55	7:03	7:13	7:22	7:26	7:34	
7:23	7:31	7:41	7:50	7:54	8:02	
7:53	8:01	8:11	8:20	8:24	8:32	
8:23	8:31	8:41	8:50	8:54	9:02	
8:53	9:01	9:11	9:20	9:24	9:32	
9:23	9:31	9:41	9:50	9:54	10:02	
9:53	10:01	10:11	10:20	10:24	10:32	
10:23	10:31	10:41	10:50	10:54	11:02	
10:53	11:01	11:11	11:20	11:24	11:32	
11:22	11:30	11:41	11:51	11:56	12:04	
11:52	12:00	12:11	12:21	12:26	12:34	
12:22	12:30	12:41	12:51	12:56	1:04	
12:51	12:59	1:10	1:20	1:25	1:33	
1:21	1:29	1:40	1:50	1:55	2:03	
1:50	1:58	2:10	2:20	2:25	2:33	
2:19	2:27	2:39	2:49	2:54	3:02	

EASTBOUND WEEKDAYS (Cont.)

(A) Lone Mtn & Rancho	(B) Decatur	(C) Martin L. King (Camino Al Norte)	(D) Losee	(E) Pecos	(F) Craig & Las Vegas Blvd	▼ CONTINUES AS ROUTE
2:49	2:57	3:09	3:19	3:24	3:32	
3:18	3:26	3:38	3:48	3:53	4:01	
3:46	3:54	4:06	4:16	4:21	4:29	
4:13	4:21	4:33	4:43	4:48	4:56	
4:41	4:49	5:01	5:11	5:16	5:24	
5:11	5:19	5:31	5:41	5:46	5:54	
5:41	5:49	6:00	6:10	6:14	6:22	
6:11	6:19	6:29	6:39	6:43	6:50	
6:41	6:49	6:59	7:09	7:13	7:20	
7:06	7:14	7:23	7:32	7:36	7:43	
7:31	7:39	7:48	7:57	8:01	8:08	
7:57	8:05	8:14	8:23	8:27	8:34	
8:25	8:33	8:42	8:51	8:55	9:02	
8:55	9:03	9:12	9:21	9:25	9:32	
9:26	9:33	9:41	9:50	9:53	10:00	115
9:56	10:03	10:11	10:20	10:23	10:30	
10:26	10:33	10:41	10:50	10:53	11:00	115
11:21	11:28	11:35	11:43	11:46	11:52	
12:13	12:20	12:27	12:35	12:38	12:44	115

Schedule Times: AM Times in REGULAR PM Times in BOLD
 ■ NO SERVICE



WEST END ROUTING FOR WESTBOUND TRIPS THAT DO NOT CONTINUE AS ROUTE 101

Additional bus stops approximately every 1/4 mile between time points.

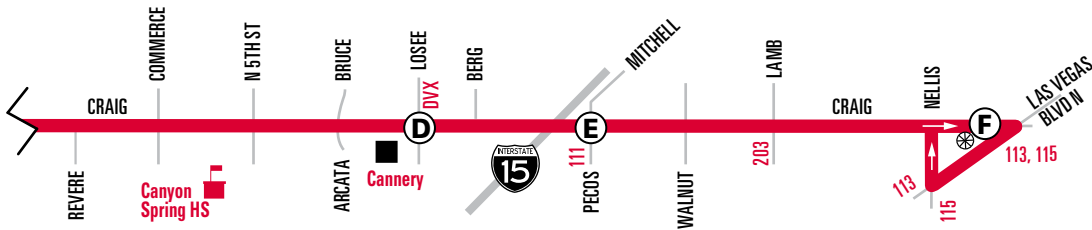
WESTBOUND WEEKDAYS

ⓕ	ⓔ	ⓓ	ⓐ	ⓑ	ⓓ	ⓕ
Craig & Las Vegas Blvd	Mitchell (Pecos)	Losee	Camino Al Norte (Martin L. King)	Decatur	Lone Mtn & Rancho	CONTINUES AS ROUTE
4:38	4:48	4:52	4:59	5:06	5:12	101
5:20	5:31	5:35	5:42	5:50	5:56	101
5:47	5:58	6:03	6:12	6:21	6:27	101
6:16	6:28	6:33	6:42	6:51	6:58	101
6:46	6:58	7:03	7:12	7:21	7:28	101
7:16	7:28	7:33	7:42	7:51	7:58	101
7:46	7:58	8:03	8:12	8:21	8:28	101
8:15	8:27	8:32	8:41	8:50	8:57	101
8:45	8:57	9:02	9:11	9:20	9:27	101
9:15	9:27	9:32	9:41	9:50	9:57	101
9:45	9:57	10:02	10:11	10:20	10:27	101
10:15	10:27	10:32	10:41	10:50	10:57	101
10:45	10:57	11:02	11:11	11:20	11:27	101
11:15	11:27	11:32	11:41	11:50	11:57	101
11:45	11:57	12:02	12:11	12:20	12:27	101
12:14	12:26	12:32	12:41	12:51	12:58	101
12:44	12:56	1:02	1:11	1:21	1:28	101
1:14	1:26	1:32	1:41	1:51	1:58	101
1:43	1:55	2:01	2:11	2:21	2:29	101

WESTBOUND WEEKDAYS (Cont.)

ⓕ	ⓔ	ⓓ	ⓐ	ⓑ	ⓓ	ⓕ
Craig & Las Vegas Blvd	Mitchell (Pecos)	Losee	Camino Al Norte (Martin L. King)	Decatur	Lone Mtn & Rancho	CONTINUES AS ROUTE
2:13	2:25	2:31	2:41	2:51	2:59	101
2:43	2:55	3:01	3:11	3:21	3:29	101
3:12	3:25	3:31	3:41	3:51	3:59	101
3:42	3:55	4:01	4:11	4:21	4:29	101
4:12	4:25	4:31	4:41	4:51	4:59	101
4:42	4:55	5:01	5:11	5:21	5:29	101
5:12	5:24	5:30	5:40	5:50	5:58	101
5:42	5:54	5:59	6:09	6:18	6:26	101
6:12	6:23	6:28	6:37	6:46	6:54	101
6:42	6:53	6:58	7:07	7:16	7:24	101
7:12	7:23	7:28	7:37	7:45	7:52	101
7:42	7:53	7:58	8:07	8:15	8:22	
8:12	8:23	8:28	8:36	8:44	8:50	101
8:42	8:53	8:58	9:06	9:14	9:20	101
9:12	9:23	9:28	9:36	9:44	9:50	
9:42	9:53	9:58	10:06	10:14	10:20	101
10:42	10:52	10:57	11:05	11:12	11:18	101
11:42	11:52	11:56	12:03	12:10	12:16	101
12:42	12:52	12:56	1:03	1:10	1:16	101

Schedule Times: AM Times in REGULAR PM Times in BOLD
 ■ NO SERVICE



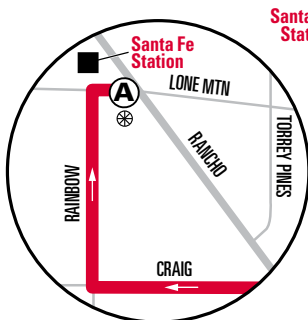
EASTBOUND SATURDAYS

(A)	(B)	(C)	(D)	(E)	(F)	
Lone Mtn & Rancho	Decatur	Martin L. King (Camino Al Norte)	Losee	Pecos	Craig & Las Vegas Blvd	CONTINUES AS ROUTE
5:07	5:14	5:22	5:29	5:33	5:39	
6:05	6:12	6:21	6:29	6:33	6:40	
7:03	7:11	7:20	7:29	7:33	7:40	
7:33	7:41	7:50	7:59	8:03	8:10	
8:03	8:11	8:20	8:29	8:33	8:40	
8:34	8:42	8:51	9:00	9:04	9:11	
9:04	9:12	9:21	9:30	9:34	9:41	
9:34	9:42	9:51	10:00	10:04	10:11	
10:03	10:11	10:21	10:31	10:35	10:43	
10:33	10:41	10:51	11:01	11:05	11:13	
11:02	11:10	11:21	11:31	11:35	11:43	
11:32	11:40	11:51	12:01	12:05	12:13	
12:00	12:08	12:20	12:30	12:35	12:43	
12:30	12:38	12:50	1:00	1:05	1:13	
1:00	1:08	1:20	1:30	1:35	1:43	
1:30	1:38	1:50	2:00	2:05	2:13	
2:00	2:08	2:20	2:30	2:35	2:43	
2:30	2:38	2:50	3:00	3:05	3:13	
3:00	3:08	3:20	3:30	3:35	3:43	
3:30	3:38	3:50	4:00	4:05	4:13	
4:00	4:08	4:20	4:30	4:35	4:43	
4:30	4:38	4:50	5:00	5:05	5:13	
5:00	5:08	5:20	5:30	5:35	5:43	
5:30	5:38	5:50	6:00	6:05	6:13	
6:00	6:08	6:19	6:29	6:33	6:41	
6:30	6:38	6:48	6:58	7:02	7:09	
6:59	7:07	7:16	7:25	7:29	7:36	
7:26	7:34	7:43	7:52	7:56	8:03	
7:55	8:03	8:12	8:21	8:25	8:32	
8:25	8:33	8:42	8:51	8:55	9:02	
8:55	9:03	9:12	9:21	9:25	9:32	
9:26	9:33	9:41	9:50	9:53	10:00	
9:56	10:03	10:11	10:20	10:23	10:30	
10:26	10:33	10:41	10:50	10:53	11:00	
11:21	11:28	11:35	11:43	11:46	11:52	
12:13	12:20	12:27	12:35	12:38	12:44	115

WESTBOUND SATURDAYS

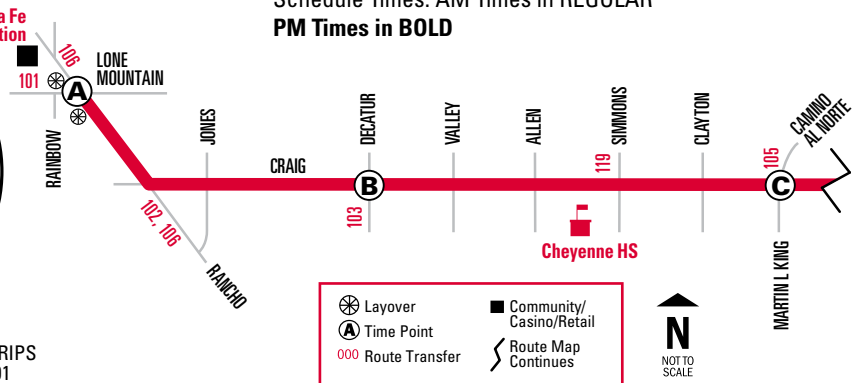
(F)	(E)	(D)	(C)	(B)	(A)	
Craig & Las Vegas Blvd	Mitchell (Pecos)	Losee	Camino Al Norte (Martin L. King)	Decatur	Lone Mtn & Rancho	CONTINUES AS ROUTE
5:13	5:23	5:27	5:34	5:41	5:48	
6:10	6:21	6:25	6:33	6:41	6:48	
6:38	6:49	6:54	7:03	7:12	7:20	
7:08	7:19	7:24	7:33	7:42	7:50	
7:38	7:49	7:54	8:03	8:12	8:20	
8:08	8:19	8:24	8:33	8:42	8:50	
8:38	8:49	8:54	9:03	9:12	9:20	
9:08	9:19	9:24	9:33	9:42	9:50	
9:38	9:49	9:54	10:03	10:12	10:20	
10:07	10:19	10:24	10:34	10:44	10:52	
10:37	10:49	10:54	11:04	11:14	11:22	
11:07	11:19	11:24	11:34	11:44	11:52	
11:37	11:49	11:54	12:04	12:14	12:22	
12:07	12:19	12:24	12:34	12:44	12:52	
12:37	12:49	12:54	1:04	1:14	1:22	
1:07	1:19	1:24	1:34	1:44	1:52	
1:37	1:49	1:54	2:04	2:14	2:22	
2:07	2:19	2:24	2:34	2:44	2:52	
2:37	2:49	2:54	3:04	3:14	3:22	
3:06	3:18	3:24	3:34	3:44	3:52	
3:36	3:48	3:54	4:04	4:14	4:22	
4:06	4:18	4:24	4:34	4:44	4:52	
4:36	4:48	4:54	5:04	5:14	5:22	
5:06	5:18	5:24	5:34	5:44	5:52	
5:38	5:49	5:54	6:04	6:13	6:21	
6:08	6:19	6:24	6:34	6:43	6:51	
6:38	6:49	6:54	7:04	7:13	7:21	
7:08	7:19	7:24	7:33	7:41	7:49	
7:38	7:49	7:54	8:03	8:11	8:19	
8:10	8:21	8:26	8:34	8:42	8:48	101
8:40	8:51	8:56	9:04	9:12	9:18	101
9:10	9:21	9:26	9:34	9:42	9:49	
9:42	9:53	9:58	10:06	10:14	10:20	101
10:42	10:52	10:57	11:05	11:12	11:18	101
11:42	11:52	11:56	12:03	12:10	12:16	101
12:42	12:52	12:56	1:03	1:10	1:16	101

219



WEST END ROUTING FOR WESTBOUND TRIPS THAT DO NOT CONTINUE AS ROUTE 101

Schedule Times: AM Times in REGULAR
PM Times in BOLD



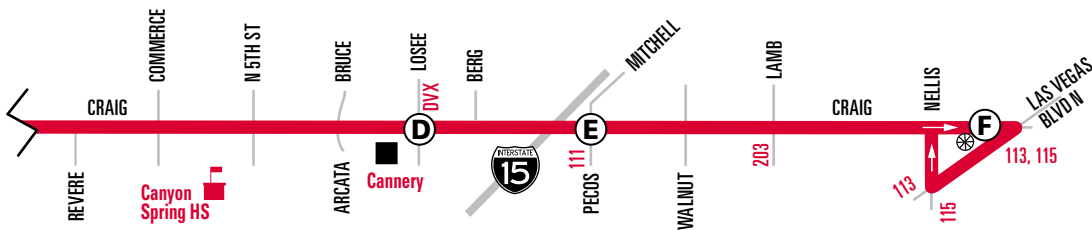
EASTBOUND SUNDAYS

(A)	(B)	(C)	(D)	(E)	(F)	
Lone Mtn & Rancho	Decatur	Martin L. King (Camino Al Norte)	Losee	Pecos	Craig & Las Vegas Blvd	CONTINUES AS ROUTE
5:08	5:15	5:22	5:30	5:33	5:39	115
6:03	6:10	6:17	6:25	6:28	6:35	115
7:01	7:08	7:16	7:24	7:28	7:35	
7:59	8:07	8:16	8:24	8:28	8:35	
8:56	9:04	9:14	9:23	9:27	9:35	
9:56	10:04	10:14	10:23	10:27	10:35	
10:56	11:04	11:14	11:23	11:27	11:35	
11:43	11:51	12:01	12:10	12:14	12:22	
12:18	12:26	12:37	12:47	12:51	12:59	
12:53	1:01	1:12	1:22	1:26	1:34	
1:28	1:36	1:47	1:57	2:01	2:09	
2:03	2:11	2:22	2:32	2:36	2:44	
2:38	2:46	2:57	3:07	3:11	3:19	
3:13	3:21	3:32	3:42	3:46	3:54	
3:48	3:56	4:07	4:17	4:21	4:29	
4:23	4:31	4:42	4:52	4:56	5:04	
4:58	5:06	5:17	5:27	5:31	5:39	
5:33	5:41	5:52	6:02	6:06	6:14	115
6:08	6:16	6:27	6:37	6:41	6:49	
6:46	6:54	7:04	7:13	7:17	7:25	
7:25	7:33	7:42	7:51	7:55	8:02	115
8:25	8:33	8:42	8:51	8:55	9:02	115
9:26	9:33	9:41	9:50	9:53	10:00	115
10:26	10:33	10:41	10:50	10:53	11:00	115
11:21	11:28	11:35	11:43	11:46	11:52	
12:13	12:20	12:27	12:35	12:38	12:44	115

WESTBOUND SUNDAYS

(F)	(E)	(D)	(C)	(B)	(A)	
Craig & Las Vegas Blvd	Mitchell (Pecos)	Losee	Camino Al Norte (Martin L. King)	Decatur	Lone Mtn & Rancho	CONTINUES AS ROUTE
5:10	5:20	5:24	5:31	5:38	5:44	101
6:03	6:13	6:17	6:24	6:31	6:38	
6:59	7:10	7:14	7:22	7:30	7:37	
7:59	8:10	8:14	8:22	8:30	8:37	
8:56	9:07	9:12	9:20	9:28	9:36	
9:56	10:07	10:12	10:20	10:28	10:36	
10:51	11:02	11:07	11:16	11:25	11:33	
11:26	11:37	11:42	11:51	12:00	12:08	
12:00	12:11	12:16	12:25	12:34	12:42	
12:34	12:46	12:51	1:01	1:10	1:18	
1:09	1:21	1:26	1:36	1:45	1:53	
1:44	1:56	2:01	2:11	2:20	2:28	
2:19	2:31	2:36	2:46	2:55	3:03	
2:54	3:06	3:11	3:21	3:30	3:38	
3:29	3:41	3:46	3:56	4:05	4:13	
4:04	4:16	4:21	4:31	4:40	4:48	
4:39	4:51	4:56	5:06	5:15	5:23	
5:14	5:26	5:31	5:41	5:50	5:58	
5:54	6:06	6:11	6:21	6:30	6:38	
6:42	6:53	6:58	7:07	7:15	7:22	101
7:42	7:53	7:58	8:07	8:15	8:22	
8:42	8:53	8:58	9:06	9:14	9:20	101
9:42	9:53	9:58	10:06	10:14	10:20	101
10:42	10:52	10:57	11:05	11:12	11:18	101
11:42	11:52	11:56	12:03	12:10	12:16	101
12:42	12:52	12:56	1:03	1:10	1:16	101

Schedule Times: AM Times in REGULAR
PM Times in BOLD



Additional bus stops
approximately every 1/4 mile
between time points.