

Eastbound Weekdays

Eastbound Weekdays (Cont.)

Westbound Weekdays

Westbound Weekdays (Cont.)

(A)	LONE MTN & RANCHO	4:42	(B)	DECATUR	4:49	(C)	MARTIN L. KING (CAMINO AL NORTE)	4:56	(D)	LOSEE	5:04	(E)	PECOS	5:07	(F)	CRAIG & LAS VEGAS BLVD	5:13	CONTINUES AS ROUTE
5:29	5:36	5:44	5:52	5:56	6:03													
5:59	6:06	6:14	6:22	6:26	6:33													
6:25	6:33	6:43	6:52	6:56	7:04													
6:55	7:03	7:13	7:22	7:26	7:34													
7:23	7:31	7:41	7:50	7:54	8:02													
7:53	8:01	8:11	8:20	8:24	8:32													
8:23	8:31	8:41	8:50	8:54	9:02													
8:53	9:01	9:11	9:20	9:24	9:32													
9:23	9:31	9:41	9:50	9:54	10:02													
9:53	10:01	10:11	10:20	10:24	10:32													
10:23	10:31	10:41	10:50	10:54	11:02													
10:53	11:01	11:11	11:20	11:24	11:32													
11:22	11:30	11:41	11:51	11:56	12:04													
11:52	12:00	12:11	12:21	12:26	12:34													
12:22	12:30	12:41	12:51	12:56	1:04													
12:51	12:59	1:10	1:20	1:25	1:33													
1:21	1:29	1:40	1:50	1:55	2:03													
1:50	1:58	2:10	2:20	2:25	2:33													
2:19	2:27	2:39	2:49	2:54	3:02													

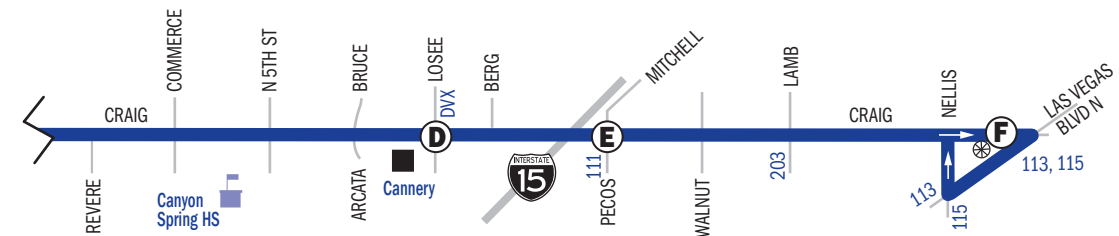
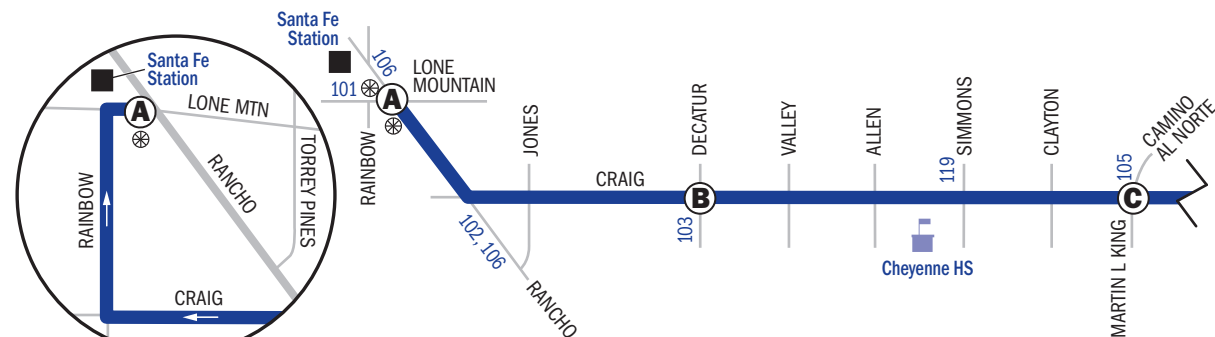
(A)	LONE MTN & RANCHO	2:49	(B)	DECATUR	2:57	(C)	MARTIN L. KING (CAMINO AL NORTE)	3:09	(D)	LOSEE	3:19	(E)	PECOS	3:24	(F)	CRAIG & LAS VEGAS BLVD	3:32	CONTINUES AS ROUTE
3:18	3:26	3:38	3:48	3:53	4:01													
3:46	3:54	4:06	4:16	4:21	4:29													
4:13	4:21	4:33	4:43	4:48	4:56													
4:41	4:49	5:01	5:11	5:16	5:24													
5:11	5:19	5:31	5:41	5:46	5:54													
5:41	5:49	6:00	6:10	6:14	6:22													
6:11	6:19	6:29	6:39	6:43	6:50													
6:41	6:49	6:59	7:09	7:13	7:20													
7:06	7:14	7:23	7:32	7:36	7:43													
7:31	7:39	7:48	7:57	8:01	8:08													
7:57	8:05	8:14	8:23	8:27	8:34													
8:25	8:33	8:42	8:51	8:55	9:02													
8:55	9:03	9:12	9:21	9:25	9:32													
9:26	9:33	9:41	9:50	9:53	10:00	115												
9:56	10:03	10:11	10:20	10:23	10:30													
10:26	10:33	10:41	10:50	10:53	11:00	115												
11:21	11:28	11:35	11:43	11:46	11:52													
12:13	12:20	12:27	12:35	12:38	12:44	115												

(F)	CRAIG & LAS VEGAS BLVD	4:38	(E)	MITCHELL (PECOS)	4:48	(D)	LOSEE	4:52	(C)	CAMINO AL NORTE (MARTIN L. KING)	4:59	(B)	DECATUR	5:06	(A)	LONE MTN & RANCHO	5:12	CONTINUES AS ROUTE
5:20	5:31	5:35	5:42	5:50	5:56	101												
5:47	5:58	6:03	6:12	6:21	6:27	101												
6:16	6:28	6:33	6:42	6:51	6:58	101												
6:46	6:58	7:03	7:12	7:21	7:28	101												
7:16	7:28	7:33	7:42	7:51	7:58	101												
7:46	7:58	8:03	8:12	8:21	8:28	101												
8:15	8:27	8:32	8:41	8:50	8:57	101												
8:45	8:57	9:02	9:11	9:20	9:27	101												
9:15	9:27	9:32	9:41	9:50	9:57	101												
9:45	9:57	10:02	10:11	10:20	10:27	101												
10:15	10:27	10:32	10:41	10:50	10:57	101												
10:45	10:57	11:02	11:11	11:20	11:27	101												
11:15	11:27	11:32	11:41	11:50	11:57	101												
11:45	11:57	12:02	12:11	12:20	12:27	101												
12:14	12:26	12:32	12:41	12:51	12:58	101												
12:44	12:56	1:02	1:11	1:21	1:28	101												
1:14	1:26	1:32	1:41	1:51	1:58	101												
1:43	1:55	2:01	2:11	2:21	2:29	101												

(F)	CRAIG & LAS VEGAS BLVD	2:13	(E)	MITCHELL (PECOS)	2:25	(D)	LOSEE	2:31	(C)	CAMINO AL NORTE (MARTIN L. KING)	2:41	(B)	DECATUR	2:51	(A)	LONE MTN & RANCHO	2:59	CONTINUES AS ROUTE
2:43	2:55	3:01	3:11	3:21	3:29	101												
3:12	3:25	3:31	3:41	3:51	3:59	101												
3:42	3:55	4:01	4:11	4:21	4:29	101												
4:12	4:25	4:31	4:41	4:51	4:59	101												
4:42	4:55	5:01	5:11	5:21	5:29	101												
5:12	5:24	5:30	5:40	5:50	5:58	101												
5:42	5:54	5:59	6:09	6:18	6:26	101												
6:12	6:23	6:28	6:37	6:46	6:54	101												
6:42	6:53	6:58	7:07	7:16	7:24	101												
7:12	7:23	7:28	7:37	7:45	7:52	101												
7:42	7:53	7:58	8:07	8:15	8:22													
8:12	8:23	8:28	8:36	8:44	8:50	101												
8:42	8:53	8:58	9:06	9:14	9:20	101												
9:12	9:23	9:28	9:36	9:44	9:50													
9:42	9:53	9:58	10:06	10:14	10:20	101												
10:42	10:52	10:57	11:05	11:12	11:18	101												
11:42	11:52	11:56	12:03	12:10	12:16	101												
12:42	12:52	12:56	1:03	1:10	1:16	101												

Schedule Times: AM Times in REGULAR
PM Times in BOLD

Schedule Times: AM Times in REGULAR
PM Times in BOLD



WEST END ROUTING FOR WESTBOUND TRIPS THAT DO NOT CONTINUE AS ROUTE 101

Additional bus stops approximately every 1/4 mile between time points.

- Layover
- Time Point
- Route Transfer
- Community/Casino/Retail
- Route Map Continues



Eastbound Saturdays

Table with 7 columns representing stops: A (LONE MTN & RANCHO), B (DECATUR), C (MARTIN L. KING (CAMINO AL NORTE)), D (LOSEE), E (PECOS), F (CRAIG & LAS VEGAS BLVD). Rows show departure times from 5:07 to 12:13, with some times in bold (PM times).

Westbound Saturdays

Table with 7 columns representing stops: F (CRAIG & LAS VEGAS BLVD), E (MITCHELL (Pecos)), D (LOSEE), C (CAMINO AL NORTE (MARTIN L. KING)), B (DECATUR), A (LONE MTN & RANCHO). Rows show departure times from 5:15 to 12:42, with some times in bold (PM times).

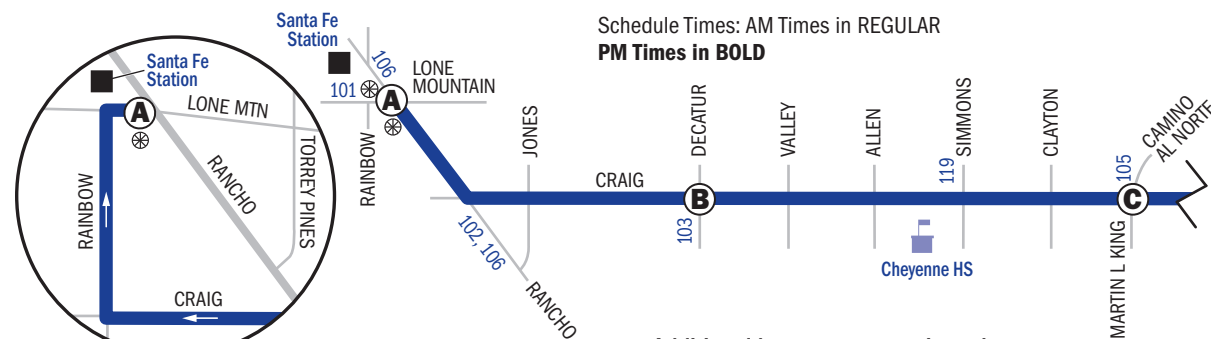
Eastbound Sundays

Table with 7 columns representing stops: A (LONE MTN & RANCHO), B (DECATUR), C (MARTIN L. KING (CAMINO AL NORTE)), D (LOSEE), E (PECOS), F (CRAIG & LAS VEGAS BLVD). Rows show departure times from 5:08 to 12:44, with many times in bold (PM times).

Westbound Sundays

Table with 7 columns representing stops: F (CRAIG & LAS VEGAS BLVD), E (MITCHELL (Pecos)), D (LOSEE), C (CAMINO AL NORTE (MARTIN L. KING)), B (DECATUR), A (LONE MTN & RANCHO). Rows show departure times from 5:10 to 12:42, with many times in bold (PM times).

Schedule Times: AM Times in REGULAR
PM Times in BOLD



WEST END ROUTING FOR WESTBOUND TRIPS THAT DO NOT CONTINUE AS ROUTE 101

Schedule Times: AM Times in REGULAR
PM Times in BOLD

Additional bus stops approximately every 1/4 mile between time points.

