

# DOWNTOWN LAS VEGAS

## MAP LEGEND

### Bicycle Route

A bicycle route is a roadway corridor with wider outside lanes and/or Share the Road signs to facilitate access by bicycle and raise awareness of the presence of cyclists.

### Upcoming Bicycle Route

New bicycle routes that will be open soon.

### Bicycle Lane








A bicycle lane is a portion of a roadway that has been designated using striping, signing and pavement markings for the use of bicyclists.

### Upcoming Bicycle Lane

New bicycle lanes that will be open soon.

### Shared-Use Path

A shared-use path is a paved trail facility that is physically separated from vehicular traffic by an open space or barrier. These facilities are open to cyclists as well as pedestrians, skaters, wheelchair users and other non-motorized users.

-  **Library**
-  **Hospital**
-  **Transit Center**
-  **Middle School**
-  **High School**
-  **College/University**
-  **Point of Interest**

