

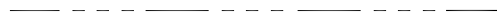
SECTION LINE



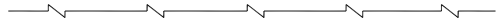
CENTERLINE OR SURVEY LINE



RIGHT-OF-WAY OR PROPERTY LINE



CUT LINE-ASPHALT CONC. OR PCC CONC.



DIRECTION OF FLOW



MISCELLANEOUS TOPOGRAPHIC SYMBOLS

VALVE (INITIALS INDICATE OWNERSHIP AND / OR TYPE)



STREET NAME SIGN



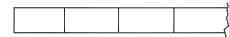
GAS CATHODE PROTECTION RECTIFIER



TEST HOLE



CONCRETE BLOCK WALL



UTILITY BOX (INITIALS INDICATE OWNERSHIP AND / OR TYPE)



FIRE ALARM BOX ON PEDESTAL



PUBLIC SERVICE UTILITY POLE, LINE TO SHOW DIRECTION OF RUN OF OVERHEAD LINE



CONCRETE MONUMENT



POLE WITH GUY ANCHOR



TREE (NO. INDICATES TRUCK DIA. IN INCHES)



NO.

MISCELLANEOUS SYMBOL (ABBREVIATION INDICATES TYPE)



ABBR.

FIRE HYDRANT



HEDGE (NOTE SIZE & SPECIES)



FENCE



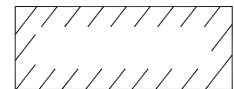
STEPS (NOTE TYPE AND NO. OF RISERS)



FLOW LINE OF DITCH OR CHANNEL



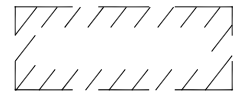
EXISTING BUILDING



EXISTING UTILITY STUB-OUT



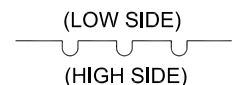
EXISTING BUILDING FOUNDATION



TRAFFIC CONTROL SIGN



RETAINING WALL



SPECIFICATION REFERENCE

UNIFORM STANDARD DRAWINGS
CLARK COUNTY AREA

SYMBOLS

DATE

DWG. NO.

101

PAGE NO.

1

PLAN ONLY

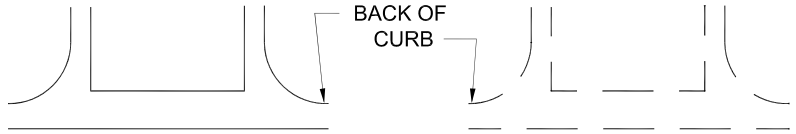
PROPOSED CONSTRUCTION

EXISTING

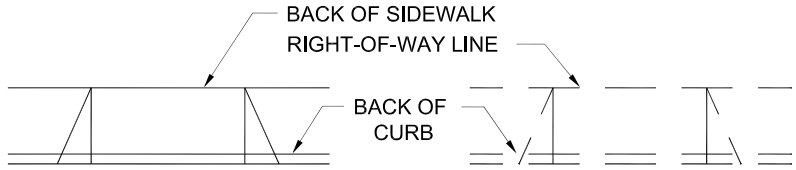
CURB AND GUTTER



VALLEY GUTTER



DRIVEWAY



WHEELCHAIR RAMP



DROP INLET



EDGE OF PAVEMENT



ELEVATIONS

0.00

(0.00)

CUT OR FILL SLOPES



NOTE: FUTURE CONSTRUCTION ITEMS ON PLANS SHALL BE INDICATED BY A DASHED LINE AND APPROPRIATE NOTE.

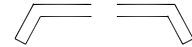

SPECIFICATION REFERENCE		UNIFORM STANDARD DRAWINGS CLARK COUNTY AREA				
		SYMBOLS				
		DATE	DWG. NO.	102	PAGE NO.	2

PLAN ONLY

PROPOSED CONSTRUCTION

EXISTING

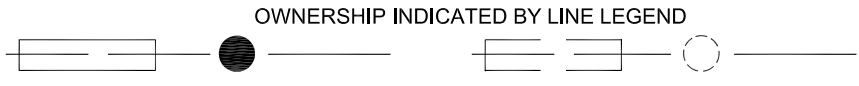
WING TYPE HEADWALL



VALLEY GUTTER



UNDERGROUND UTILITY
WITH MANHOLE AND
CASING



OWNERSHIP INDICATED BY LINE LEGEND

SIZE AND TYPE OF CONDUIT SHALL
BE PLACED ON CONDUIT WHEN
AVAILABLE

LEGEND

- TSI = TRAFFIC SIGNAL INTERCONNECT
- E = ELECTRIC
- FA = FIRE ALARM
- SL = STREET LIGHT
- CATV = CABLE TELEVISION

- SS = SANITARY SEWER
- SD = STORM DRAIN
- W = WATER
- S-G = STEEL GAS
- PL-G = PLASTIC GAS
- T = TELEPHONE

PROFILE ONLY

CENTERLINE GRADE



TOP OF CURB OR FLOW
LINE




PIPE





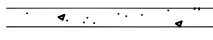
OR

OR



OR

OR



SPECIFICATION REFERENCE

UNIFORM STANDARD DRAWINGS
CLARK COUNTY AREA

SYMBOLS

DATE

DWG. NO.

103

PAGE NO.

3

MISCELLANEOUS ELECTRICAL SYMBOLS

PLAN ONLY

EXISTING

PROPOSED CONSTRUCTION

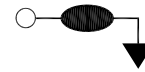
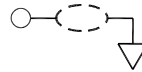
TRAFFIC SIGNAL CONTROLLER



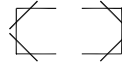
PULL BOX (INITIALS INDICATE OWNERSHIP AND NUMBER INDICATES SIZE)



TRAFFIC SIGNAL WITH LUMINAIRE



TRAFFIC SIGNAL DETECTOR LOOP



SERVICE POINT, PAD MOUNTED



7 GAGE LIGHTING STANDARD



11 GAGE LIGHTING STANDARD



100 W LUMINAIRE



150 W LUMINAIRE



200 W LUMINAIRE



250 W LUMINAIRE



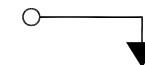
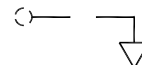
400 W LUMINAIRE




750 W LUMINAIRE



TRAFFIC SIGNAL POLE



SCHOOL FLASHER



SPECIFICATION REFERENCE

UNIFORM STANDARD DRAWINGS
CLARK COUNTY AREA

SYMBOLS